




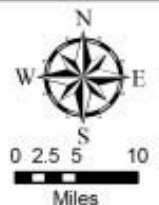


**Legend**

- 60 mile radius (area of local mercury impact) around proposed Surry County site 
- Proposed Surry County ODEC power plant 
- Major existing mercury emissions source 
- Mercury impaired surface waters 
- Watershed basins differentiated by colors 



Sources:  
 Virginia Department of Environmental Quality (2008)  
 Virginia Mercury Study  
 United States Geological Survey  
 United States Department of Agriculture  
 Revised June 25, 2009

**8 of Virginia's 18 Largest Mercury Polluters are Concentrated within a 60 Mile Radius of the Proposed ODEC Plant**

